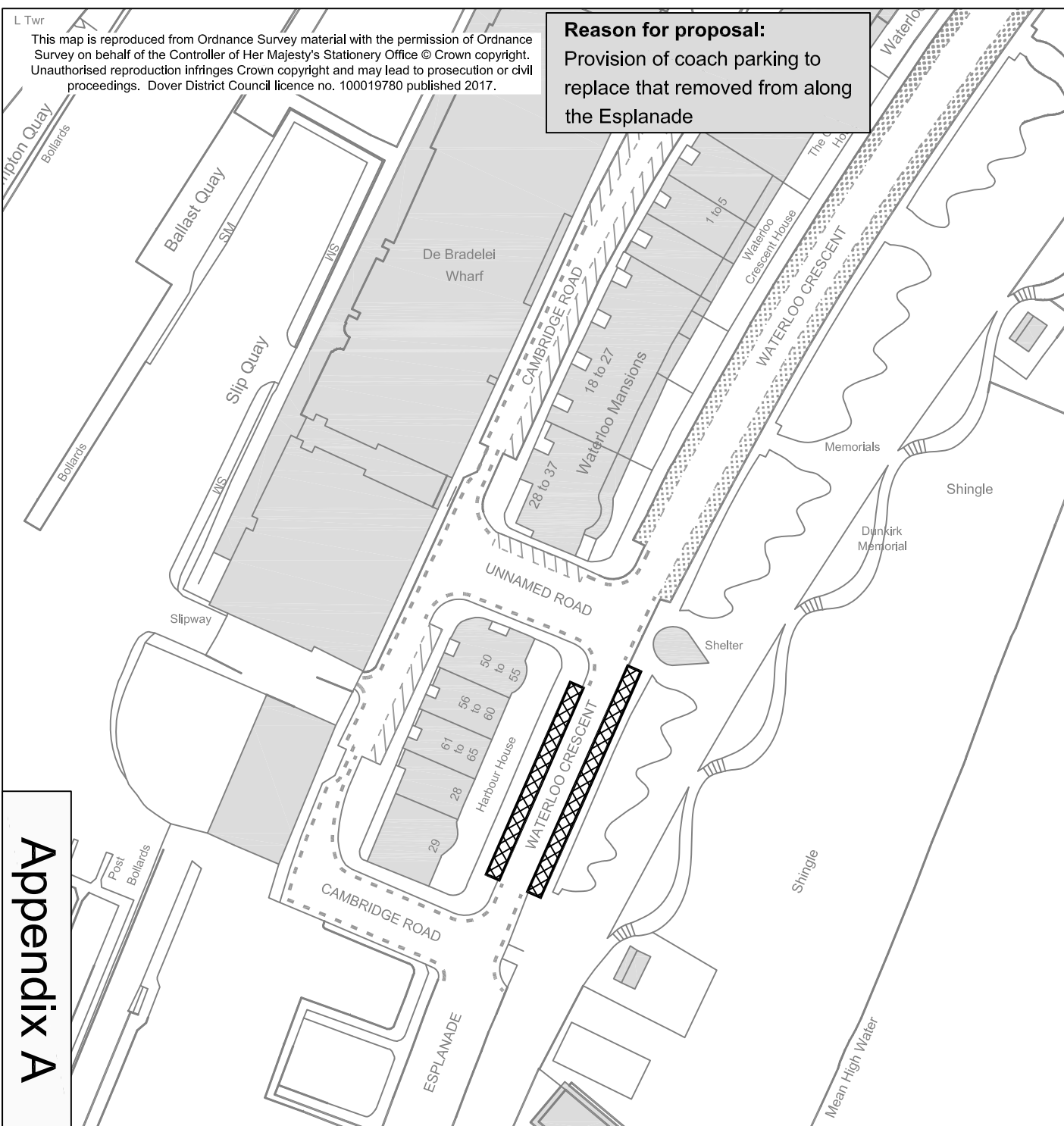






This map is reproduced from Ordnance Survey material with the permission of Ordnance Survey on behalf of the Controller of Her Majesty's Stationery Office © Crown copyright. Unauthorised reproduction infringes Crown copyright and may lead to prosecution or civil proceedings. Dover District Council licence no. 100019780 published 2017.

Reason for proposal:
 Provision of coach parking to replace that removed from along the Esplanade



Key to Map

-  Proposed conversion of 13 existing Pay & Display motor car/cycle parking spaces to Pay & Display Bus Parking
-  Existing Limited Waiting Place
-  Existing Pay & Display motor car/cycle parking
-  Existing "No waiting at any time" restriction (double yellow lines)

Appendix A



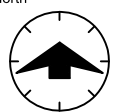
Prepared by
 Property Services
 Dover District Council
 Honeywood Close
 White Cliffs Business Park
 Dover CT16 3PJ
 Tel: (01304) 821199

Euring Roger Walton, C.Eng, M.I.C.E.
 DIRECTOR OF ENVIRONMENT AND CORPORATE ASSETS

Scheme
Proposed New "Pay & Display" Bus (Coach) Parking

Location
Waterloo Crescent, Dover


North



Designed: GEM Drawn: GEM Date: 8 June 2017

Scale  1 in 1000 (A4 size) Drawing Number **TRAN/2016/0014** Rev

This map is reproduced from Ordnance Survey material with the permission of Ordnance Survey on behalf of the Controller of Her Majesty's Stationery Office © Crown copyright. Unauthorised reproduction infringes Crown copyright and may lead to prosecution or civil proceedings. Dover District Council licence no. 100019780 published 2018.



Appendix B

Reason for proposal:

Provision of coach parking to replace that removed from along the Esplanade (1 of 2 plans)

Key to Map



Proposed conversion of 6 existing Pay & Display motor car/cycle parking spaces (3 on each side) to Pay & Display Bus Parking



Existing Pay & Display motor car/cycle parking



Existing "No waiting at any time" restriction (double yellow lines)



Prepared by
 Property Services
 Dover District Council
 Honeywood Close
 White Cliffs Business Park
 Dover CT16 3PJ
 Tel: (01304) 821199

Euring **Roger Walton**, C.Eng, M.I.C.E.
 DIRECTOR OF ENVIRONMENT AND CORPORATE ASSETS

Scheme

**Proposed New "Pay & Display"
 Bus (Coach) Parking**

Location

**Waterloo Crescent
 Adjacent To Harbour House,
 Dover**

North



Designed: GEM

Drawn: KB

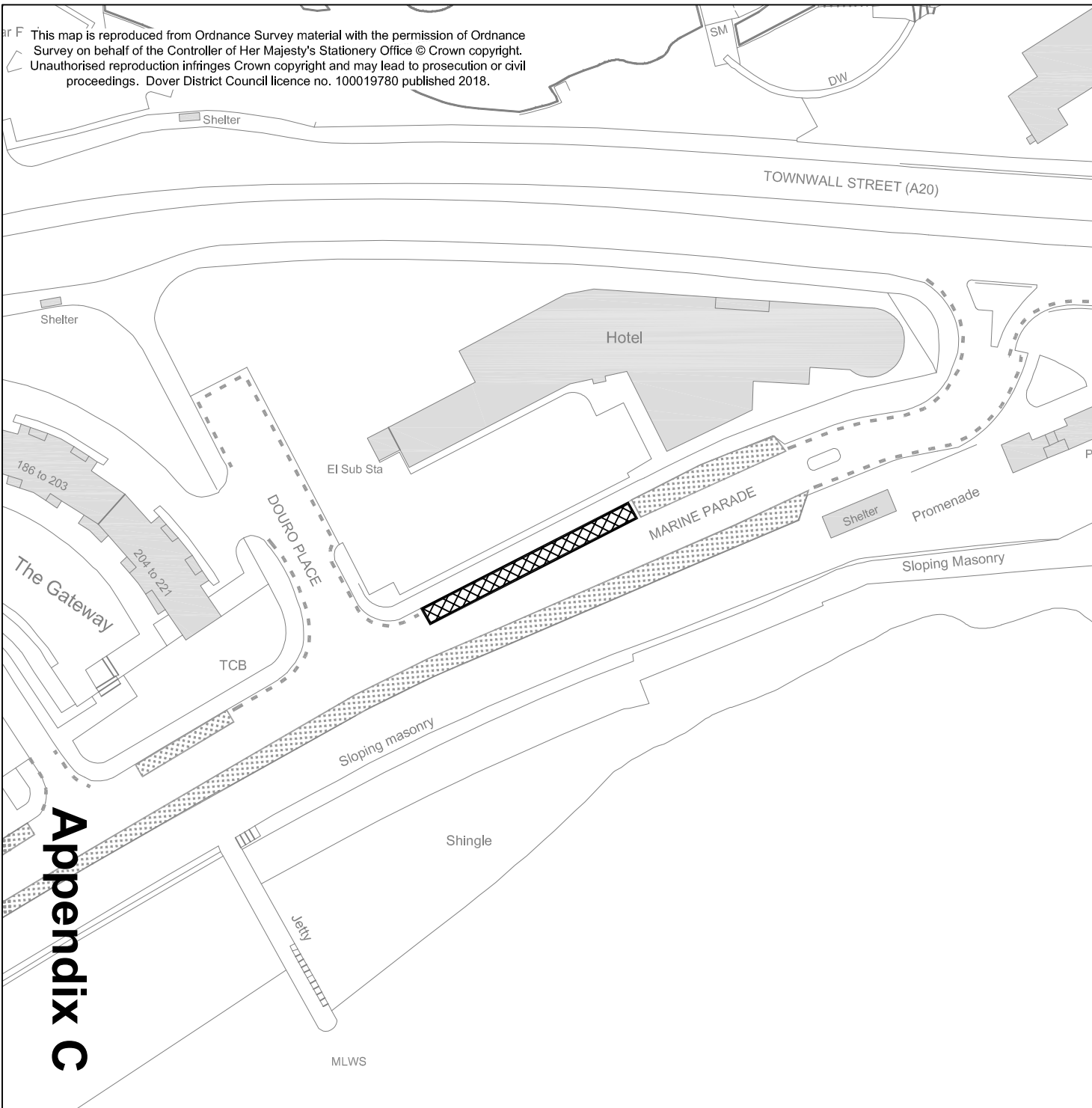
Date: MAR 2018

Scale (metres)
 1 in 1000 (A4 size)

Drawing Number
TRAN/2018/23




Rev

This map is reproduced from Ordnance Survey material with the permission of Ordnance Survey on behalf of the Controller of Her Majesty's Stationery Office © Crown copyright. Unauthorised reproduction infringes Crown copyright and may lead to prosecution or civil proceedings. Dover District Council licence no. 100019780 published 2018.



Reason for proposal:
Provision of coach parking to replace that removed from along the Esplanade (2 of 2 plans)

Key to Map

-  Proposed conversion of 6 existing Pay & Display motor car/cycle parking spaces (3 on each side) to Pay & Display Bus Parking
-  Existing Pay & Display motor car/cycle parking
-  Existing "No waiting at any time" restriction (double yellow lines)

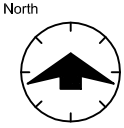


Prepared by
Property Services
Dover District Council
Honeywood Close
White Cliffs Business Park
Dover CT16 3PJ
Tel: (01304) 821199

Euring **Roger Walton**, C.Eng, M.I.C.E.
DIRECTOR OF ENVIRONMENT AND CORPORATE ASSETS

Scheme
Proposed New "Pay & Display" Bus (Coach) Parking

Location
**Waterloo Crescent
Adjacent To Premier Inn Hotel
Dover**



Designed: GEM | Drawn: KB | Date: MAR 2018

Scale  (metres)
1 in 1000 (A4 size) | Drawing Number **TRAN/2018/33** | Rev

Appendix C